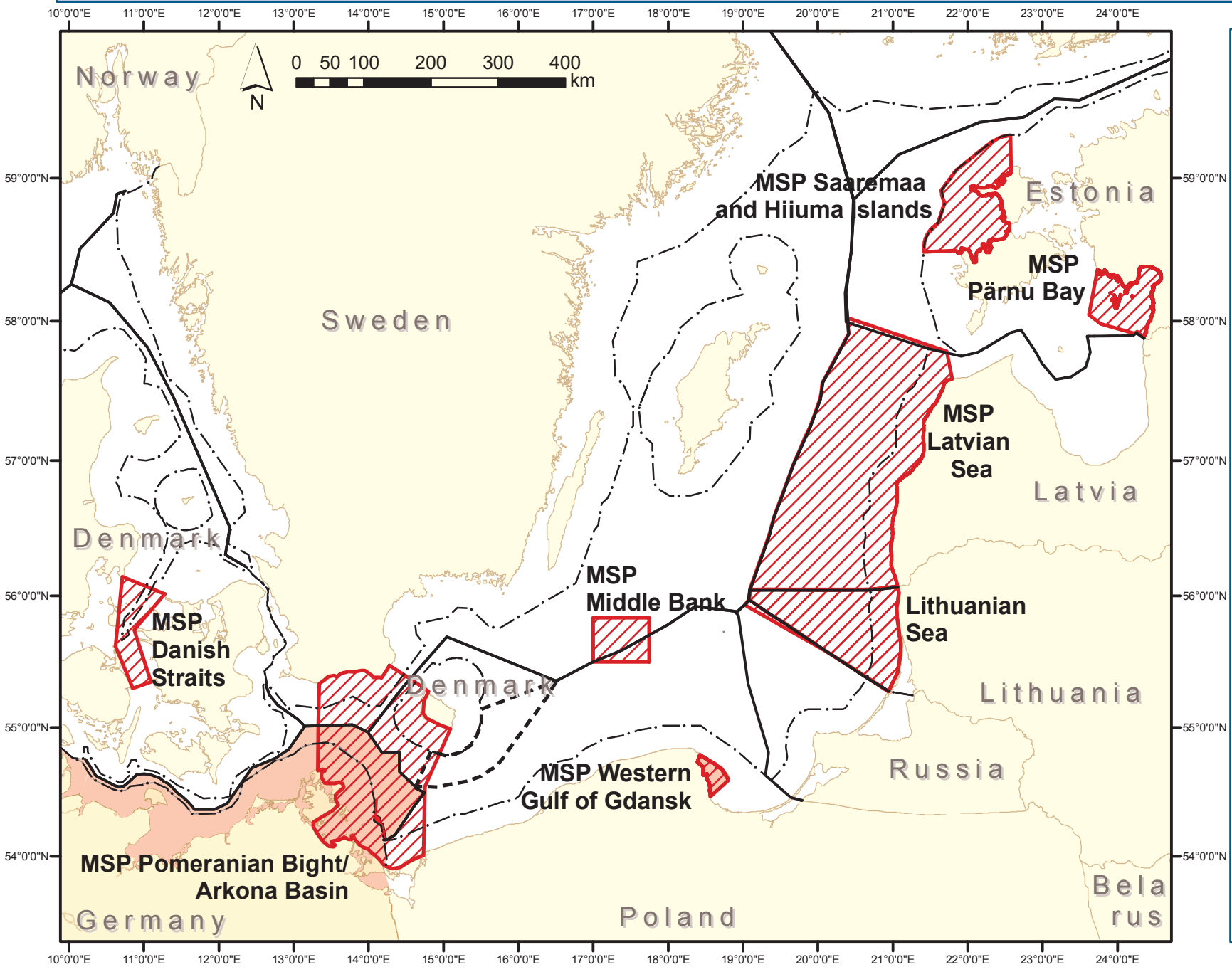








MSP Pilot Projects - Overview Pilot Areas



Pilot Project Areas

-  Pilot Project Areas 1 - 8
-  MSP in effect or in leg. proced.

Boundaries

-  Territorial Sea
-  Continental Shelf/EEZ *
-  International Boundary
-  unclear legal status (PL and DK)

* no guarantee for EEZ boundaries shown - different sources show different delimitations causing inconsistencies regarding the pilot project outlines

Map Projection:
Mercator (54°N), WGS 84
BSH - 29.03.2010

